












# Water and Nutrition Stations

along the course at the MAINOVA FRANKFURT MARATHON



Km	Position	Location											
5	both-sided	Bockenheimer Landstraße, near bus stop Palmengarten	×	×	×		×	×		×		×	×
10	both-sided	Bremer Straße, between Hansaallee and Eschersheimer Landstraße	×	×	×		×	×		×		×	×
12,5	right	Kurt Schumacher Straße, at the Ordnungsamt building					×					×	×
15	right	Kennedyallee, at Villa Kennedy	×	×	×		×	×		×	×	×	×
17,5	right	Goldsteinstraße, intersection Kalmitstraße					×					×	×
20	right	Zur Frankfurter, near Tränkweg	×	×	×	×	×	×		×	×	×	×
22,5	right	Mauritiusstraße, near Ahrtalstraße					×					×	×
25	left	Nieder Kirchweg, at bus stop opposite to Dürkheimer Straße	×	×	×	×	×	×		×	×	×	×
27,5	right	Höchst Niddabrücke, intersection Im Ziegelfeld/In den Krümmen					×					×	×
30	left	Mainzer Landstraße, intersection Jägerallee	×	×	×	×	×	×	×	×	×	×	×
32,5	left	Mainzer Landstraße, building no. 414 - 420					×					×	×
35	left	Europaallee, at Emser Brücke	×	×	×	×	×	×	×	×	×	×	×
37,5	right	Junghofstraße, between Neue Mainzer Straße and Börsenstraße					×					×	×
40	right	Taubenstraße/Börsenplatz	×	×	×		×	×	×	×	×	×	×

\* Various flavours

# Water and Nutrition Stations

along the course at the MAINOVA FRANKFURT MARATHON



## Symbols:



Time measurement



Medical aid



Elite



Gel



Rosbacher Naturell



Rosbacher Isofit  
Orange Mandarine



Bizzl Cola



Tea



Bananas



Tubs for sponge-dipping



Waste containers